

### Emergency Contact Info:

911  
Collier County Sheriff: (239) 774-4434  
Everglades NP 24-hour Search and Rescue:  
(305) 247-7272  
Monroe County Sheriff: (305) 289-2430  
FWC 24-hour wildlife emergency/BUI hotline:  
1-888-404-3922

### Ten Thousand Islands National Wildlife Refuge

Cape Romano-Ten  
Thousand Islands

### Tiger Key Campsite ENP

(25.8340, -81.4925)

Permit required from Visitor Center.  
No advanced reservations; arrive  
in person up to 24 hrs in advance.

### Picnic Key Campsite ENP

(25.8247, -81.4861)


Permit required from Visitor Center.  
No advanced reservations; arrive  
in person up to 24 hrs in advance.

### Green Heart of the Everglades

### Everglades City

(25.8604, -81.3844)

Obtain a gallon of water  
per day per person.



### Big Cypress National Preserve

Segment 14

### ENP Visitor Center

(25.8457, -81.3871)



Chokoloskee Island Park and Marina Ramp  
(25.8138, -81.3637)

Smallwood's Store  
(25.8099, -81.3625)

## Florida Circumnavigational Saltwater Paddling Trail

### Segment 14: Everglades/Florida Bay (Map 1 of 9)

Begin: Everglades City  
End: Long Key State Park

Distance: 99.5 miles (Gulf side); 126.5 miles (Wilderness Waterway)  
Duration: 9 days (Gulf side); 11 days (Wilderness Waterway)

0 0.75 1.5 3 Miles

Disclaimer: This guide is intended as an aid to navigation only. A  
Global Positioning System (GPS) unit is required and persons are  
encouraged to supplement these maps with NOAA charts or  
other maps.  
Updated: 11/25/2024





### Emergency Contact Info:

911

Collier County Sheriff: (239) 774-4434

Everglades NP 24-hour Search and Rescue:  
(305) 247-7272

Monroe County Sheriff: (305) 289-2430

FWC 24-hour wildlife emergency/BUI hotline:  
1-888-404-3922

### Rabbit Key Campsite ENP



(25.7517, -81.3740)

Permit required from Visitor Center.  
No advanced reservations; arrive  
in person up to 24 hrs in advance.

### Turkey Key Campsite ENP



(25.6438, -81.2725)

Permit required from Visitor Center.  
No advanced reservations; arrive  
in person up to 24 hrs in advance.

Segment 14

## Florida Circumnavigational Saltwater Paddling Trail

### Segment 14: Everglades/Florida Bay (Map 2 of 9)

Begin: Everglades City  
End: Long Key State Park

Distance: 99.5 miles (Gulf side); 126.5 miles (Wilderness Waterway)  
Duration: 9 days (Gulf side); 11 days (Wilderness Waterway)

0 0.75 1.5 3 Miles

Disclaimer: This guide is intended as an aid to navigation only. A Global Positioning System (GPS) unit is required and persons are encouraged to supplement these maps with NOAA charts or other maps.  
Updated: 11/25/2024

N



### Emergency Contact Info:

911

Collier County Sheriff: (239) 774-4434

Everglades NP 24-hour Search and Rescue:  
(305) 247-7272

Monroe County Sheriff: (305) 289-2430

FWC 24-hour wildlife emergency/BUI hotline:  
1-888-404-3922

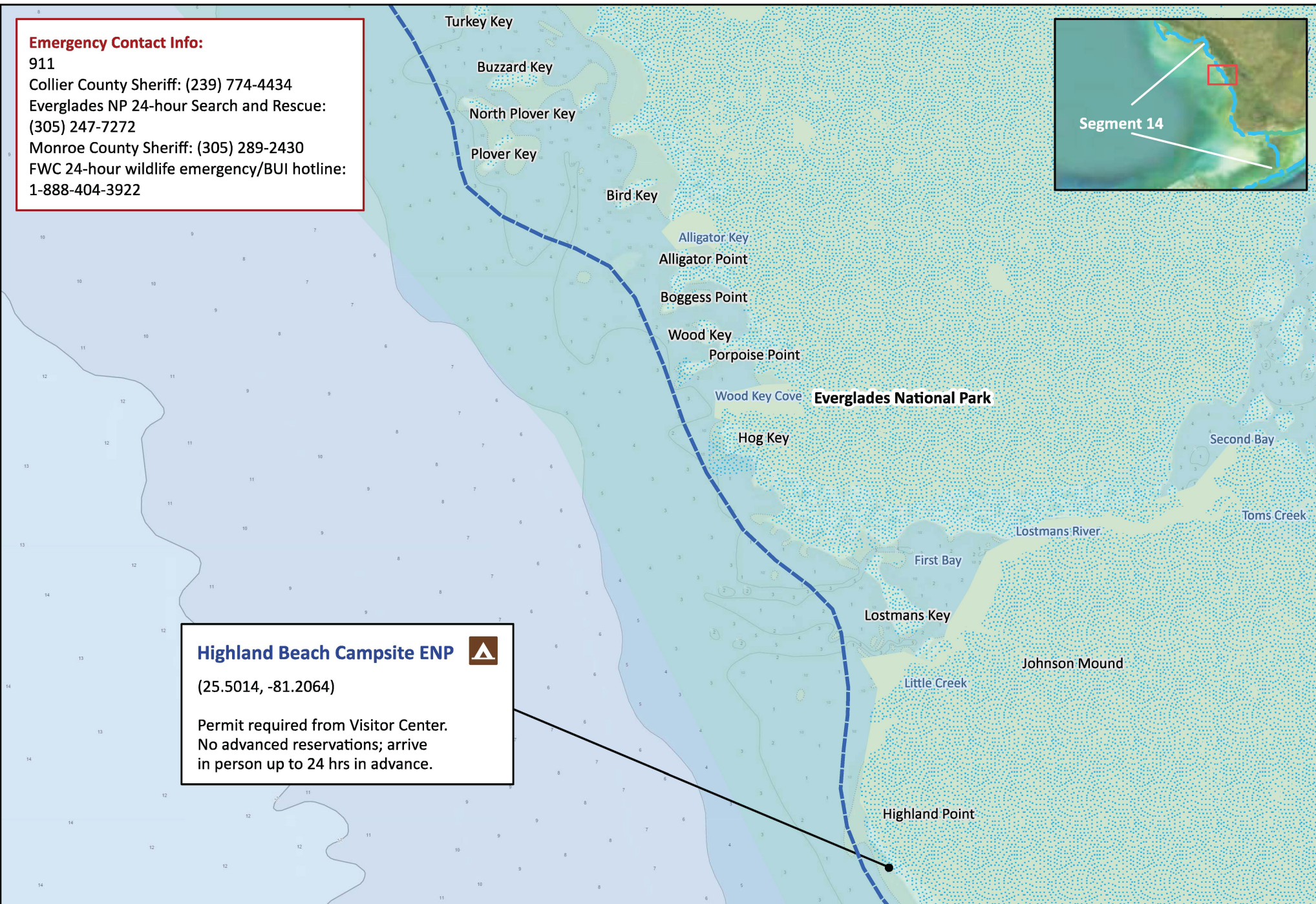
Segment 14

### Highland Beach Campsite ENP



(25.5014, -81.2064)

Permit required from Visitor Center.  
No advanced reservations; arrive  
in person up to 24 hrs in advance.



## Florida Circumnavigational Saltwater Paddling Trail

### Segment 14: Everglades/Florida Bay (Map 3 of 9)

Begin: Everglades City  
End: Long Key State Park

Distance: 99.5 miles (Gulf side); 126.5 miles (Wilderness Waterway)  
Duration: 9 days (Gulf side); 11 days (Wilderness Waterway)

0 0.75 1.5 3 Miles

Disclaimer: This guide is intended as an aid to navigation only. A Global Positioning System (GPS) unit is required and persons are encouraged to supplement these maps with NOAA charts or other maps.  
Updated: 11/25/2024





### Emergency Contact Info:

911

Collier County Sheriff: (239) 774-4434

Everglades NP 24-hour Search and Rescue:

(305) 247-7272

Monroe County Sheriff: (305) 289-2430

FWC 24-hour wildlife emergency/BUI hotline:

1-888-404-3922

Segment 14

### Graveyard Creek Campsite ENP



(25.3827, -81.1427)

Permit required from Visitor Center.  
No advanced reservations; arrive  
in person up to 24 hrs in advance.

## Florida Circumnavigational Saltwater Paddling Trail

### Segment 14: Everglades/Florida Bay (Map 4 of 9)

Begin: Everglades City  
End: Long Key State Park

Distance: 99.5 miles (Gulf side); 126.5 miles (Wilderness Waterway)  
Duration: 9 days (Gulf side); 11 days (Wilderness Waterway)

0 0.75 1.5 3 Miles

Disclaimer: This guide is intended as an aid to navigation only. A Global Positioning System (GPS) unit is required and persons are encouraged to supplement these maps with NOAA charts or other maps.  
Updated: 11/25/2024





**Emergency Contact Info:**

911

Collier County Sheriff: (239) 774-4434

Everglades NP 24-hour Search and Rescue:

(305) 247-7272

Monroe County Sheriff: (305) 289-2430

FWC 24-hour wildlife emergency/BUI hotline:

1-888-404-3922

**Northwest Cape Sable  
Campsite ENP**



(25.2197, -81.1702)

Permit required from Visitor Center.  
No advanced reservations; arrive  
in person up to 24 hrs in advance.

Shark River Bluff

Shark River Island

Little Shark River

Big Sable Creek

**Everglades National Park**

Mud Bay

Little Sable Creek

Northwest Cape

Cape Sable

Segment 14



**Florida Circumnavigational Saltwater Paddling Trail**

**Segment 14: Everglades/Florida Bay (Map 5 of 9)**

**Begin: Everglades City**  
**End: Long Key State Park**

**Distance: 99.5 miles (Gulf side); 126.5 miles (Wilderness Waterway)**  
**Duration: 9 days (Gulf side); 11 days (Wilderness Waterway)**

0 0.75 1.5 3 Miles

Disclaimer: This guide is intended as an aid to navigation only. A Global Positioning System (GPS) unit is required and persons are encouraged to supplement these maps with NOAA charts or other maps.  
Updated: 11/25/2024





**Emergency Contact Info:**

911

Collier County Sheriff: (239) 774-4434

Everglades NP 24-hour Search and Rescue:  
(305) 247-7272

Monroe County Sheriff: (305) 289-2430

FWC 24-hour wildlife emergency/BUI hotline:  
1-888-404-3922

Segment 14

Cape Sable

Cattail Lakes

Little Fox Lake

Middle Cape Canal

**Everglades National Park**

Middle Cape

Lake Ingraham

Raulerson Prairie

East Cape Canal

House Ditch

**East Cape Sable Campsite ENP**



(25.1180, -81.0850)

Permit required from Visitor Center.  
No advanced reservations; arrive  
in person up to 24 hrs in advance.

Middle Ground



**Florida Circumnavigational Saltwater Paddling Trail**

**Segment 14: Everglades/Florida Bay (Map 6 of 9)**

Begin: Everglades City  
End: Long Key State Park

Distance: 99.5 miles (Gulf side); 126.5 miles (Wilderness Waterway)  
Duration: 9 days (Gulf side); 11 days (Wilderness Waterway)

0 0.75 1.5 3 Miles

Disclaimer: This guide is intended as an aid to navigation only. A Global Positioning System (GPS) unit is required and persons are encouraged to supplement these maps with NOAA charts or other maps.  
Updated: 11/25/2024

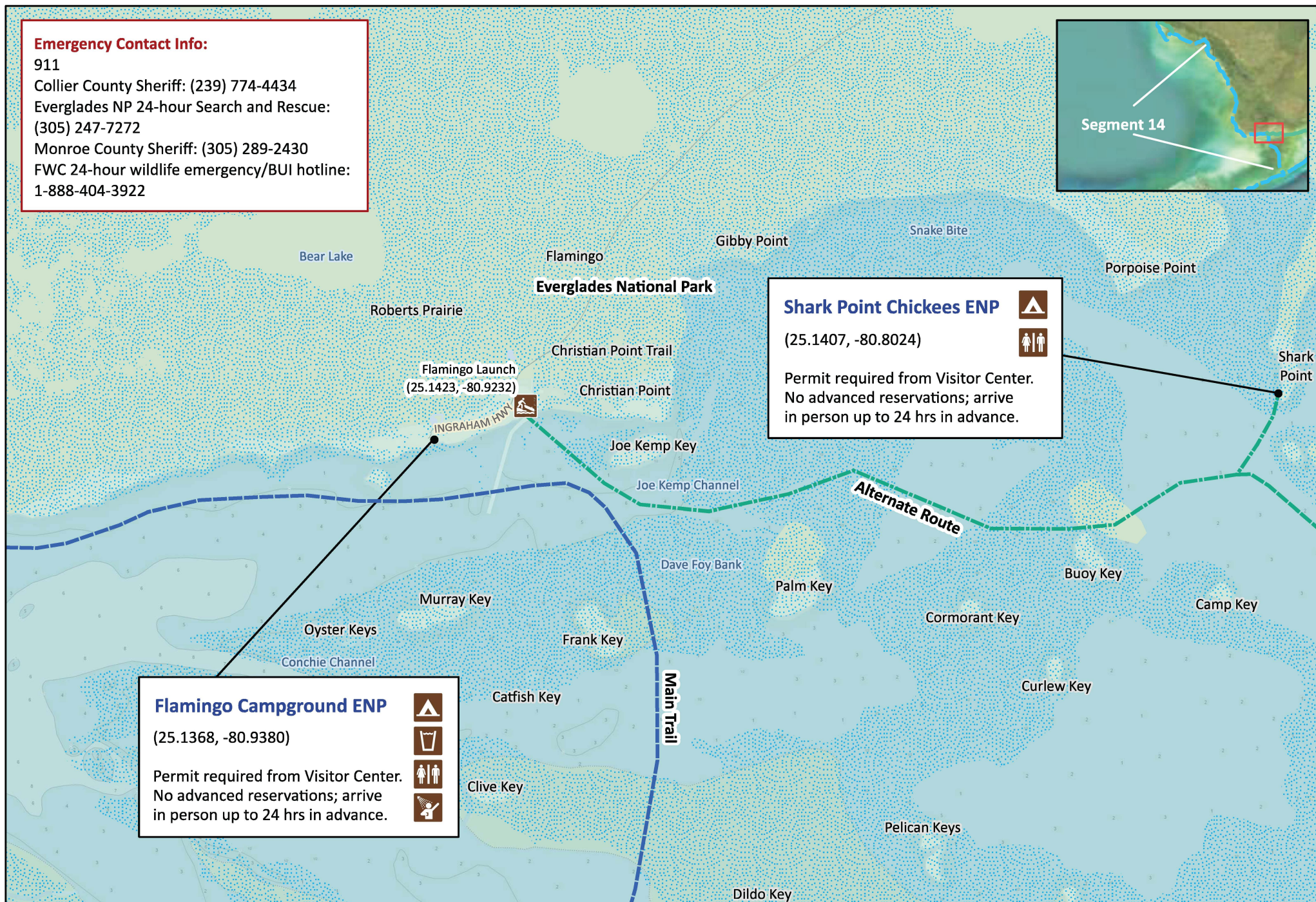




### Emergency Contact Info:

911  
Collier County Sheriff: (239) 774-4434  
Everglades NP 24-hour Search and Rescue:  
(305) 247-7272  
Monroe County Sheriff: (305) 289-2430  
FWC 24-hour wildlife emergency/BUI hotline:  
1-888-404-3922

Segment 14



### Flamingo Campground ENP

(25.1368, -80.9380)

Permit required from Visitor Center.  
No advanced reservations; arrive  
in person up to 24 hrs in advance.

### Shark Point Chickees ENP

(25.1407, -80.8024)

Permit required from Visitor Center.  
No advanced reservations; arrive  
in person up to 24 hrs in advance.



## Florida Circumnavigational Saltwater Paddling Trail

### Segment 14: Everglades/Florida Bay (Map 7 of 9)

Begin: Everglades City  
End: Long Key State Park

Distance: 99.5 miles (Gulf side); 126.5 miles (Wilderness Waterway)  
Duration: 9 days (Gulf side); 11 days (Wilderness Waterway)

0 0.75 1.5 3 Miles

Disclaimer: This guide is intended as an aid to navigation only. A Global Positioning System (GPS) unit is required and persons are encouraged to supplement these maps with NOAA charts or other maps.  
Updated: 11/25/2024





### Emergency Contact Info:

911  
Collier County Sheriff: (239) 774-4434  
Everglades NP 24-hour Search and Rescue:  
(305) 247-7272  
Monroe County Sheriff: (305) 289-2430  
FWC 24-hour wildlife emergency/BUI hotline:  
1-888-404-3922

### Johnson Key Chickee Campsite ENP

(25.0517, -80.9072)

Permit required from Visitor Center.  
No advanced reservations; arrive  
in person up to 24 hrs in advance.



### Little Rabbit Key Campsite ENP

(24.9819, -80.8253)

Permit required from Visitor Center.  
No advanced reservations; arrive  
in person up to 24 hrs in advance.



Upper Arsnick Keys  
(24.9329, -80.8266)

Segment 14

## Florida Circumnavigational Saltwater Paddling Trail

### Segment 14: Everglades/Florida Bay (Map 8 of 9)

Begin: Everglades City  
End: Long Key State Park

Distance: 99.5 miles (Gulf side); 126.5 miles (Wilderness Waterway)  
Duration: 9 days (Gulf side); 11 days (Wilderness Waterway)

0 0.75 1.5 3 Miles

Disclaimer: This guide is intended as an aid to navigation only. A Global Positioning System (GPS) unit is required and persons are encouraged to supplement these maps with NOAA charts or other maps.  
Updated: 11/25/2024





### Emergency Contact Info:

911

Collier County Sheriff: (239) 774-4434

Everglades NP 24-hour Search and Rescue:  
(305) 247-7272

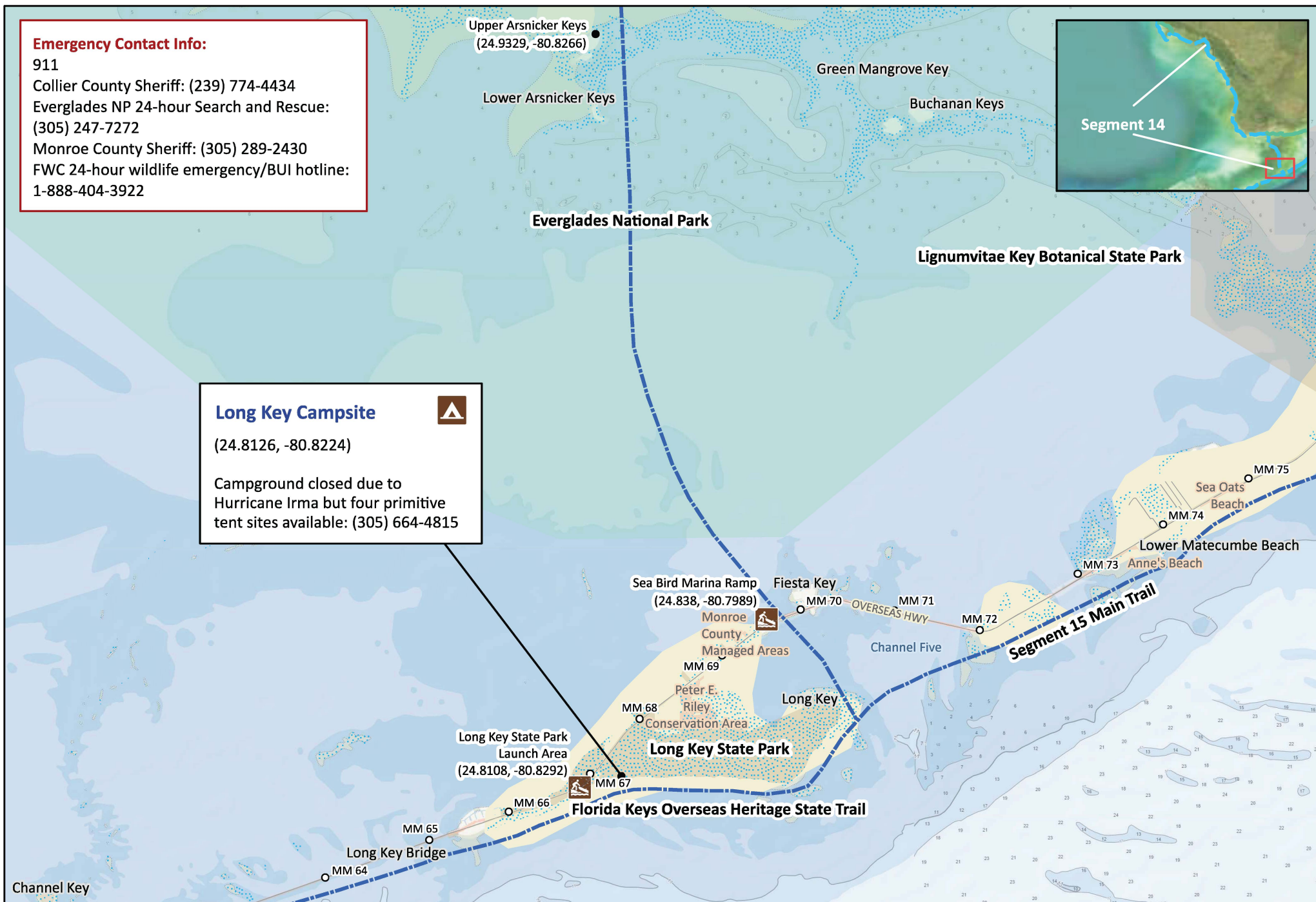
Monroe County Sheriff: (305) 289-2430

FWC 24-hour wildlife emergency/BUI hotline:  
1-888-404-3922

### Long Key Campsite

(24.8126, -80.8224)

Campground closed due to  
Hurricane Irma but four primitive  
tent sites available: (305) 664-4815



## Florida Circumnavigational Saltwater Paddling Trail

### Segment 14: Everglades/Florida Bay (Map 9 of 9)

Begin: Everglades City  
End: Long Key State Park

Distance: 99.5 miles (Gulf side); 126.5 miles (Wilderness Waterway)  
Duration: 9 days (Gulf side); 11 days (Wilderness Waterway)

0 0.75 1.5 3 Miles

Disclaimer: This guide is intended as an aid to navigation only. A Global Positioning System (GPS) unit is required and persons are encouraged to supplement these maps with NOAA charts or other maps.  
Updated: 11/25/2024

